




STUDENT PERMIT ELIGIBILITY BOUNDARY MAP

5/27/26

-  Eligible for C, Student Garage, Graduate Parking and Value Permits
-  Eligible for Value Permit Only
-  Not Eligible for Any Permits

Addresses **outside** of these approximate boundaries in West Lafayette are eligible for a Student Garage or "C" parking permit, depending on student classification:

- North of Cherry Lane and Hillcrest Road
- East of Harrison Bridge
- South of River Road/U.S. 231
- West of U.S. 231

Addresses **inside** of these approximate boundaries in West Lafayette are eligible for a Value Permit only, depending on student classification:

- The Value Permit Only area west of campus is bounded by Cherry Lane to the north, McCormick Road to the east, the US-231 corridor to the west and the southern campus boundary near Purdue Airport to the south.
- The eastern Value Permit Only zone is located east of Northwestern Avenue and along Chauncey Avenue. It extends north from Ahlers Drive and Tapawingo Drive to Hillcrest Road, then follows Salisbury Road to Kingston Drive. It includes areas south of Happy Hollow Road along the Wabash River.

