

## Directions to Life Science Imaging Facility

**Life Science Imaging Facility  
Purdue University  
750 S University Street  
West Lafayette, IN 47907**

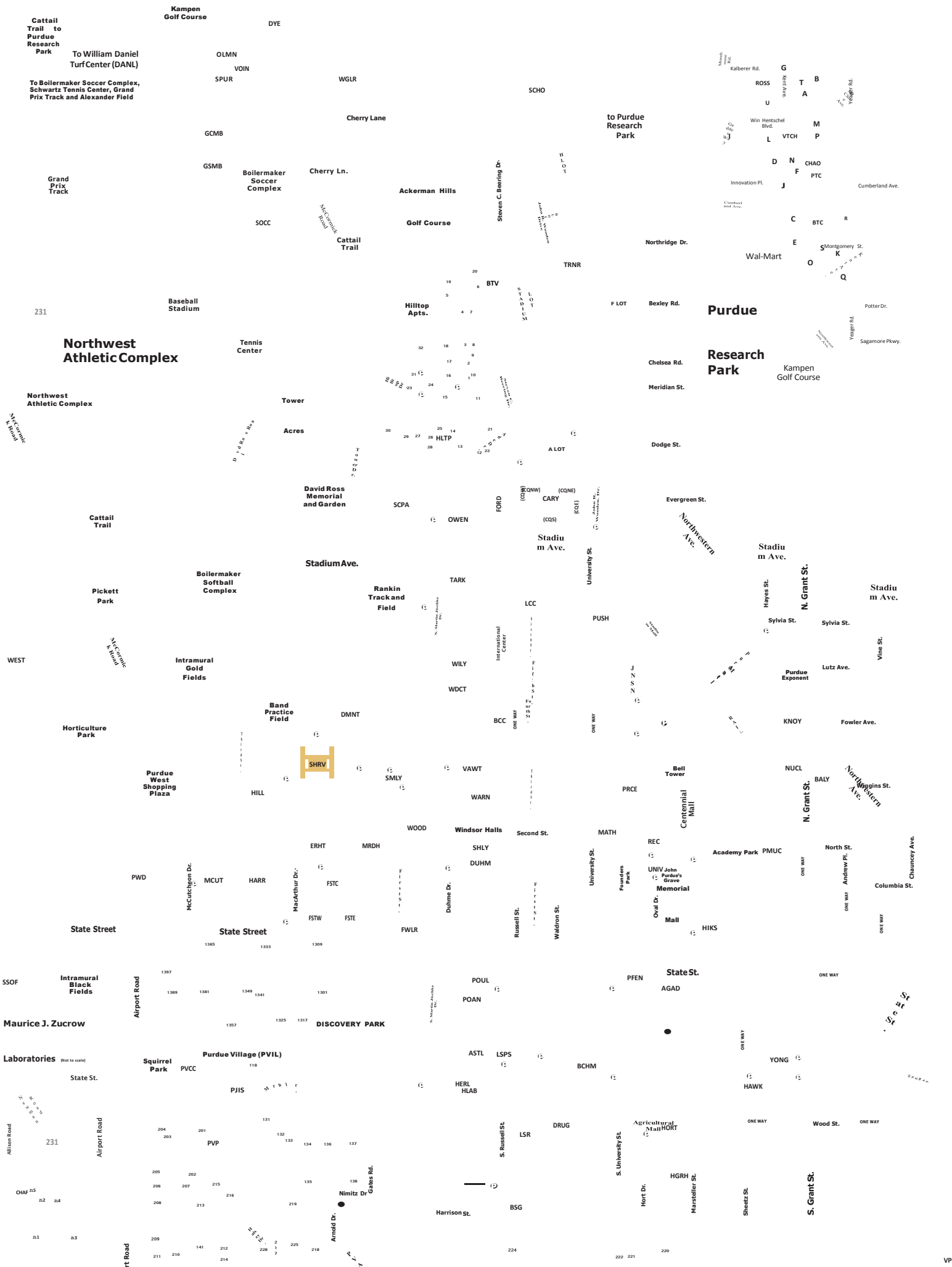
### **From the Chicago Area:**

- 1-65 South to Exit #178 IN-43, towards West Lafayette/Brookston
- Turn RIGHT at the stop sign onto IN-43/North River Road.
- Continue to follow IN-43/North River Road into West Lafayette
- Go through the fifth stoplight (IN-26). Be in the right hand lane after stoplight.
- At the roundabout take the 1<sup>st</sup> exit onto E Williams Street (turn right)
- Williams Street dead ends at Grant Street. Turn RIGHT onto Grant Street
- Turn LEFT at first stop sign onto Harrison Street
- Life Science Imaging Facility is located on the corner of Harrison Street and South University Street (this is the intersection at the first stop sign)
- Turn RIGHT onto South University Street
- Turn RIGHT into the parking lot IMMEDIATELY on your right
- This lot is directly behind Nelson Hall
- Participant parking is available in this parking lot in front of the facility. Please get a parking permit from the investigator when you arrive at the facility and place it visible in your windshield

**From the Indianapolis Area:**

- 1-65 South to Exit #178 IN-43, towards West Lafayette/Brookston
- Turn LEFT at the stop light onto IN-43/North River Road.
- Continue to follow IN-43/North River Road into West Lafayette
- Continue to follow IN-43/North River Road into West Lafayette
- Go through the fifth stoplight (IN-26). Be in the right hand lane after stoplight.
- At the roundabout take the 1<sup>st</sup> exit onto E Williams Street (turn right)
- Williams Street dead ends at Grant Street. Turn RIGHT onto Grant Street
- Turn LEFT at first stop sign onto Harrison Street
- Life Science Imaging Facility is located on the corner of Harrison Street and South University Street (this is the intersection at the first stop sign)
- Turn RIGHT onto South University Street
- Turn RIGHT into the parking lot IMMEDIATELY on your right
- This lot is directly behind Nelson Hall
- Participant parking is available in this parking lot in front of the facility. Please get a parking permit from the investigator when you arrive at the facility and place it visible in your windshield

Please be aware GPS maps may not be updated with this new location. As an alternative to the above directions you may enter 625 Harrison St. West Lafayette, IN into your GPS which will direct you to Purdue Veterinary Medicine - Lynn Hall. Life Sciences Imaging Facility is also located on Harrison Street, across the street and just west of Lynn Hall.

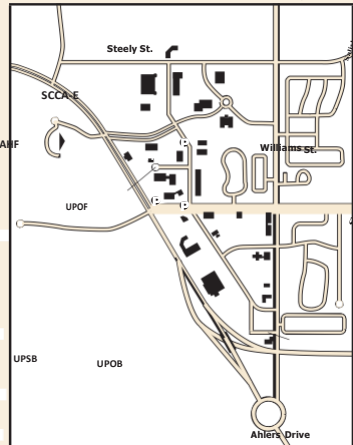



# PURDUE UNIVERSITY

APPROXIMATE SCALE IN FEET

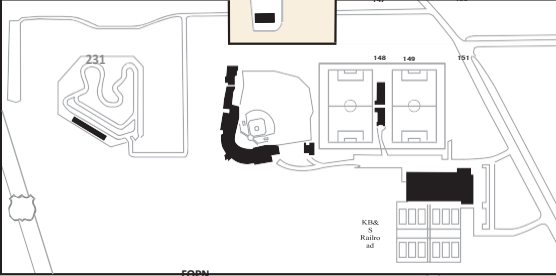
## LEGEND

- Emergency phones at street level
- Emergency phones in subwalks and garages
- Metered parking
- ATM machine location
- One-way street
- Parking garages
- Residence facilities
- Under construction



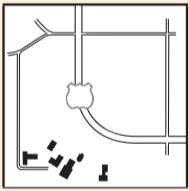
2014, Purdue University

To Bowen Lab



Purdue Airport

Purdue Police



To SIML

**ABE** Agricultural and Biological Engineering **F9**  
**ADDL** Animal Disease Diagnostic Laboratory **G10**  
**ADM** ADM Agricultural Innovation Center **E11**  
**AERO** Aerospace Science Laboratory **C11**  
**AGAD** Agricultural Administration Building **G8**  
**AHF** Animal Holding Facility **G10**  
**AQUA** Boilermaker Aquatic Center **D6**  
**AR** Armory **G6**  
**ARMS** Armstrong (Neil) Hall of Engineering **G5**  
**ASB** Airport Service Building (Shop Services) **A11-12**  
**ASTL** Animal Sciences Teaching Laboratory **E8**  
**BALY** Bailey (Ralph and Bettye) Hall **H6-7**  
**BCC** Black Cultural Center **F6**  
**BCHM** Biochemistry Building **F8**  
**BIND** Bindley Bioscience Center **D8**  
**BRES** Brees (Drew and Brittany) Student-Athlete Academic Center **F3**  
**BRK** Birck Nanotechnology Center **D8**  
**BRNG** Beering (Steven C.) Hall of Liberal Arts and Education **F, G7**  
**BRWN** Brown (Herbert C.) Laboratory of Chemistry **H7**  
**BSG** Building Services and Grounds **F9**  
**BTV** Boiler Television Building **E3**  
**n** Car/Van Rentals and Charter Bus (PFSB) **F12**  
**† CHAF** Chaffee Hall **A9**  
**CL50** Class of 1950 Lecture Hall **G7**  
**CMAD** Composite Laboratory **G11**  
**CREC** Córdova (France A.) Recreational Sports Center **D, E6**  
**† DANL** Daniel (William H.) Turfgrass Research Center **B1**  
**† DAUC** Dauch (Dick and Sandy) Alumni Center **H9**  
**DLR** Hall for Discovery and Learning Research **E9**  
**DMNT** DeMent (Clayton W.) Fire Station **D6**  
**DOYL** Doyle (Leo Philip) Laboratory **G10**  
**DRUG** Drug Discovery **F9**  
**DYE** Pete Dye Clubhouse **C1**  
**EE** Electrical Engineering Building **H6**  
**EEL** Entomology Environmental Laboratory **G8**  
**EHS A** Equine Health Sciences Annex **G10**  
**EHS B** Equine Health Sciences Building **G10**  
**ELLT** Elliott (Edward C.) Hall of Music **G6**  
**EXPT** Exponent Building **H6**  
**FOOD** Food Stores Building **F9**  
**FOPN** Flight Operations Building **B11**  
**FORS** Forestry Building **G8**  
**FPRD** Forest Products Building **G8**  
**FREH** Freehafer (Lytle J.) Hall of Administrative

Services **H10**  
**FRNY** Forney Hall of Chemical Engineering **G5**  
**FWLR** Fowler (Harriet O. and James M., Jr.) Memorial House **E7**  
**GCMB** Golf Course Maintenance Barn **C2**  
**GMF** Grounds Maintenance Facility **F11**  
**n** Grand Prix Track (see Northwest Athletic Complex Inset)  
**GRIS** Grissom Hall **H7**  
**GSMB** Golf Storage Maintenance Building **C2**  
**HAAS** Haas (Felix) Hall **G7**  
**HAMP** Hampton (Delon and Elizabeth) Hall of Civil Engineering **G5**  
**HANS** Hansen (Arthur G.) Life Sciences Research Building **F8, 9**  
**HEAV** Heavon Hall **H7**  
**HERL** Herrick Acoustics **E8**  
**HGR4-6** Hangars, Numbers 4 through 6 **A11,12**

**HGRH** Horticultural Greenhouse **G9**  
**HIKS** Hicks (John W.) Undergraduate Library **G, H7, 8**  
**HLAB** Herrick Laboratories **E8-9**  
**HHMT** Hazardous Materials Management Trailer **H11**  
**HNLY** Hanley (Bill and Sally) Hall **C7**  
**HOCK** Hockmeyer (Wayne T. and Mary T.) Hall of Structural Biology **E9**  
**HORT** Horticulture Building **G9**  
**HOVD** Hovde (Frederick L.) Hall of Administration **G6**  
**JNSN** Johnson (Helen R.) Hall of Nursing **G5, 6**  
**KCTR** Krannert Center for Executive Education and Research **H8**  
**KNOY** Knoy (Maurice G.) Hall of Technology **H6**  
**KRAN** Krannert Building **H8**  
**KRCH** Krach Leadership Center **E6**  
**LAMB** Lambert (Ward L.) Fieldhouse and Gymnasium **F, G4**  
**LCC** Latino Cultural Center (600 Russell St.) **F5**

**LILY** Lilly Hall of Life Sciences **F8**  
**LMSB** Laboratory Materials Storage Building **H11**  
**LMST** Laboratory Materials Storage Trailer **H11**  
**LSA** Life Science Animal Building **F8**  
**LSPS** Life Science Plant and Soils Laboratory **F8**  
**LSR** Life Science Ranges (Greenhouse and Service Building) **F8, 9**  
**LWSN** Lawson (Richard and Patricia) Computer Science Building **F6**  
**LYLE** Lyles-Porter Hall **F9**  
**LYNN** Lynn (Charles J.) Hall of Veterinary Medicine **G10**  
**MACK** Mackey (Guy J.) Arena **F, G4**  
**MANN** Mann (Gerald D. and Edna E.) Hall **E8**  
**MATH** Mathematical Sciences Building **G7**  
**ME** Mechanical Engineering Building **G, H6**  
**MGL** Michael Golden Engineering Laboratories and Shops **H6**  
**MJIS** Jischke (Martin C.) Hall of Biomedical Engineering **E9**  
**MMDC** Materials Management and Distribution Center **F11**  
**MMS1** Materials Management Storage Building 1 **F12**  
**MOLL** Mollenkopf Athletic Center **F3**  
**MRGN** Morgan (Burton D.) Center for Entrepreneurship **E8**  
**MRRT** Marriott Hall **F7,8**  
**MSEE** Materials and Electrical Engineering Building **H5, 6**  
**MTHW** Matthews Hall **F7, 8**  
**NAECC** Native American Educational and Cultural Center (South Campus Courts Building B) **H8**  
**NLSN** Nelson (Philip E.) Hall of Food Science **G9**  
**NISW** Niswonger Aviation Technology Building **B11**  
**NUCL** Nuclear Engineering Building **H6**  
**OLMN** Ollman (Melvin L.) Golfcart Barn **C1**  
**n** Parking Facilities (Purdue West, Building D) **B7**  
**PAO** Pao (Yue-Kong) Hall of Visual and Performing Arts **H8**  
**PFEN** Pfendler (David C.) Hall of Agriculture **G8**  
**PFSB** Physical Facilities Service Building **F12**  
**PHYS** Physics Building **G5**  
**PJIS** Jischke (Patty) Early Care and Education Center **C8**  
**PMU** Purdue Memorial Union (includes Welcome Center) **H7**  
**PMUC** Purdue Memorial Union Club **H7**  
**POAN** Poultry Science Annex **E8**  
**POTR** Potter (A.A.) Engineering Center **H6**  
**POUL** Poultry Science Building **E8**  
**PRCE** Peirce Hall **G7**  
**PRSV** Printing Services Facility **F11**

**PSYC** Psychological Sciences Building **G6, 7**  
**PUSH** Purdue University Student Health Center **F, G5**  
**PVAB** Purdue Village Administration Building **D9**  
**PVCC** Purdue Village Community Center **C8**  
**PWD** Parking Facilities **B7**  
**RAIL** American Railway Building **H6**  
**RAWL** Rawls (Jerry S.) Hall **H8**  
**REC** Recitation Building **G7**  
**RHPH** Heine (Robert E.) Pharmacy Building **F, G5**  
**SC** Stanley Coulter Hall **G7**  
**SCCA-E** South Campus Courts, Buildings A-E **G, H9, 10**  
**SCHL** Schleman (Helen B.) Hall of Student Services **G6**  
**SCHO** Global Policy Research Institute (Schowe House) **F1**  
**SCPA** Slayter Center of Performing Arts **D4**  
**† SIML** Holleman-Niswonger Simulator Center  
**SMLY** Smalley (John C.) Center for Housing and Food Services Administration **D6, 7**

**SMTH** Smith Hall **F8**  
**SOIL** Soil Erosion Laboratory, National **E9**

**SPUR** Spurgeon (Tom) Golf Training Center **C1**  
**SSOF** State Street Office Facility **A8**  
**STDM** Ross-Ade Stadium (includes Ross-Ade Pavilion (RAP)) **F3**  
**STEW** Stewart Center **G, H7**  
**STON** Stone (Winthrop E.) Hall **G7, 8**  
**n** Student Health Center (see PUSH) **F, G5**  
**TEL** Telecommunications Building **F7**  
**TERM** Terminal Building **B11**  
**TERY** Terry (Oliver P.) House **E8, 9**  
**TH1-6** Tee-Hangars 1 through 6 **A11**  
**TREC** Turf Recreation Exercise Center **D6**  
**TSWF** Transportation Service Wash Facility **G12**  
**UNIV** University Hall **G7**  
**UPOB** Utility Plant Office Building **H11**  
**UPOF** Utility Plant Office Facility **H10**  
**UPSB** Utility Plant Storage Building **G11**

**VA2** Veterinary Animal Isolation Building **2 G10**  
**VCPR** Veterinary Center for Paralysis Research **G10**  
**n** Visitor Information Center (now the Welcome Center — east end of PMU) **H7**  
**VLAB** Veterinary Laboratory Animal Building **G10**  
**VMIF** Veterinary Medicine Isolation Facility **G10**  
**VOIN** Voinoff (Samuel) Golf Pavilion **C1**  
**VPRB** Veterinary Pathobiology Research Building **F, G9, 10**  
**VPTH** Veterinary Pathology Building **G9**  
**WADE** Wade (Walter W.) Utility Plant **H11**  
**WANG** Wang (Seng-Liang) Hall **H5**  
**n** Welcome Center (see PMU) **H7**  
**WEST** Westwood (President's Home) **A5, 6**  
**WGLR** Women's Golf Locker Room **D1**  
**WSLR** Whistler (Roy L.) Hall of Agricultural Research **G8**  
**WTHR** Wetherill (Richard Benbridge) Laboratory of Chemistry **G, H7**  
**YONG** Young (Ernest C.) Hall **H8**  
**† ZL1** Combustion Research Laboratory  
**† ZL2** Gas Dynamics Research Laboratory  
**† ZL3** High Pressure Research Laboratory  
**† ZL4** Propulsion Research Laboratory  
**† ZL5** Turbomachinery Fluid Dynamics Laboratory

### Residence & Dining Facilities

**CARY** Cary (Franklin Levering) Quadrangle **F4**  
**\* DUHM** Duhme (Ophelia) Residence Hall **E7**  
**ERHT** Earhart (Amelia) Residence Hall **D7**  
**FORD** Ford (Fred and Mary) Dining Court **F4**  
**FST** First Street Towers **D7**  
**HARR** Harrison (Benjamin) Residence Hall **C7**  
**HAWK** Hawkins (George A.) Hall **H8**  
**HILL** Hillenbrand Residence Hall **C7**  
**HLTP** Hilltop Apartments **E3**  
**MCUT** McCutcheon (John T.) Residence Hall **C7**  
**MRDH** Meredith (Virginia C.) Residence Hall **D7**  
**OWEN** Owen (Richard) Residence Hall **E4**  
**PVAB** Purdue Village Administration Building **D9**  
**PVCC** Purdue Village Community Center **C8**  
**PVIL** Purdue Village **B, C, D8, 9, 10**  
**PVP** Purdue Village Preschool **C9**  
**\* SHLY** Shealy (Frances M.) Residence Hall **E7**  
**SHRV** Shreve (Eleanor B.) Residence Hall **D6, 7**  
**SMLY** Smalley (John C.) Center for Housing and Food Services Administration **D6, 7**  
**TARK** Tarkington (Newton Booth) Residence Hall **E5**  
**TSS** Third Street Suites **E6**  
**\* VAWT** Vawter (Everett B.) Residence Hall **E6**  
**\* WARN** Warren (Martha E. and Eugene K.) Residence Hall **E7**  
**WDCT** Wiley Dining Court **E6**  
**WILY** Wiley (Harvey W.) Residence Hall **E5, 6**  
**\* WOOD** Wood (Elizabeth G. and William R.) Residence Hall **E7**

### Northwest Athletic Complex (C2-3 inset)

**BBPB** Alexander (John and Anna Margaret Ross) Field  
**SOCC** Boilermaker Soccer Complex  
**SCHW** Schwartz (Dennis J. and Mary Lou) Tennis Center

### Parking Garages

**PGG** Parking Garage, Grant Street **H, I7**  
**PGH** Parking Garage, Harrison Street **F9**  
**PGM** Parking Garage, Marsteller Street **G, H8**  
**PGMD** Parking Garage, McCutcheon Drive **C6, 7**  
**PGNW** Parking Garage, Northwestern Avenue **H5**  
**PGU** Parking Garage, University Street **F6, 7**  
**PGW** Parking Garage, Wood Street **H8**

### Other Maps

Maps are available in the publications racks in Hovde Hall, the Memorial Union, Purdue Airport, the Welcome Center, and from the Office of the Dean of Students and Purdue Marketing and Media. This includes the *Campus Accessibility Guide* for people with disabilities; Parking Facilities offers *Parking Guide* maps.

\* Windsor Residence Halls

† Part of Maurice J. Zucrow Laboratories

‡ Buildings not appearing on map