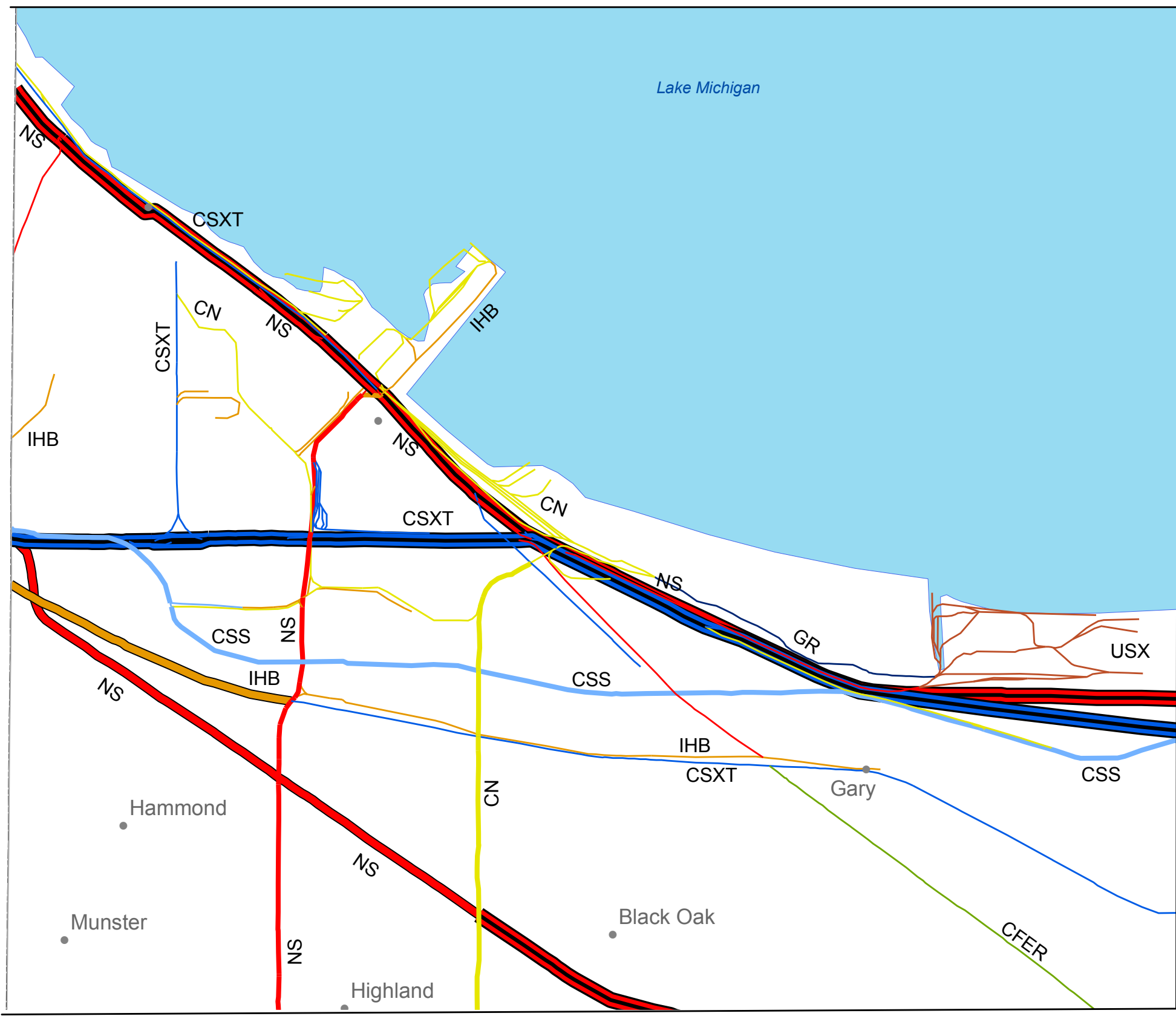


Appendix 4

EAST CHICAGO AND GARY AREA



Explanation Key

Class I railroads*

- CN - Canadian National Railroad
- CSXT - CSX Transportation
- NS - Norfolk Southern Corp.

Other railroads:

- AMTK - Amtrak
- BLEX - Bee Line Railroad
- CEIW - Central Indiana & Western Railroad
- CERA - Central Railroad Company of Indianapolis
- CFCR - Chicago, Ft. Wayne & Eastern RR
- CIND - Central Railroad Company of Indiana
- CKIN - Chesapeake and Indiana Railroad
- CMPA - Madison Railroad, Division of City of Madison, Port Authority
- CNUR - Connersville and New Castle Railroad
- CSS - Chicago South Shore & South Bend Railroad
- DCCR - DuBois County Railroad
- EYWR - Evansville Western Railway
- EWR - Elkhart & Western Railroad
- FC - Fulton County Railroad
- GR - Gary Railroad
- HHPA - Hoosier Heritage Port Authority
- HOS - Hoosier Southern Railroad
- ICRC - Indiana Creek Railroad
- IERR - Indiana Eastern Railroad
- IHB - Indiana Harbor Belt Railroad
- INER - Indiana Northeastern Railroad
- INRD - The Indiana Rail Road
- IORY - The Indiana & Ohio Railway
- IRRM - Indiana Railroad Museum
- ISRR - Indiana Southern Railroad
- ISW - Indiana Southwestern Railroad
- ITM - Indiana Transportation Museum
- KBSR - Kankakee, Beaverville, and Southern Railroad
- LIRC - Louisville & Indiana Railroad
- LNAC - Louisville, New Albany and Corydon Railroad
- MAW - Maumee and Western Railroad
- MGRI - MG Rail Inc.
- RJCW - R. J. Corman Railroad - Western Ohio Line
- SIND - Southern Indiana Railroad
- SWR - Southwind Short Line
- TPW - Toledo, Peoria & Western Railway Corporation
- USG - United States Government
- USX - United States Steel
- VVRR - Vermillion Valley Railroad
- WBCR - Wabash Central Railroad
- WSRV - Winamac Southern Railroad
- WWVS - Whitewater Valley Scenic Railroad

* City

□ County boundary

Traffic Density Key

Millions of gross ton-miles per mile per year**

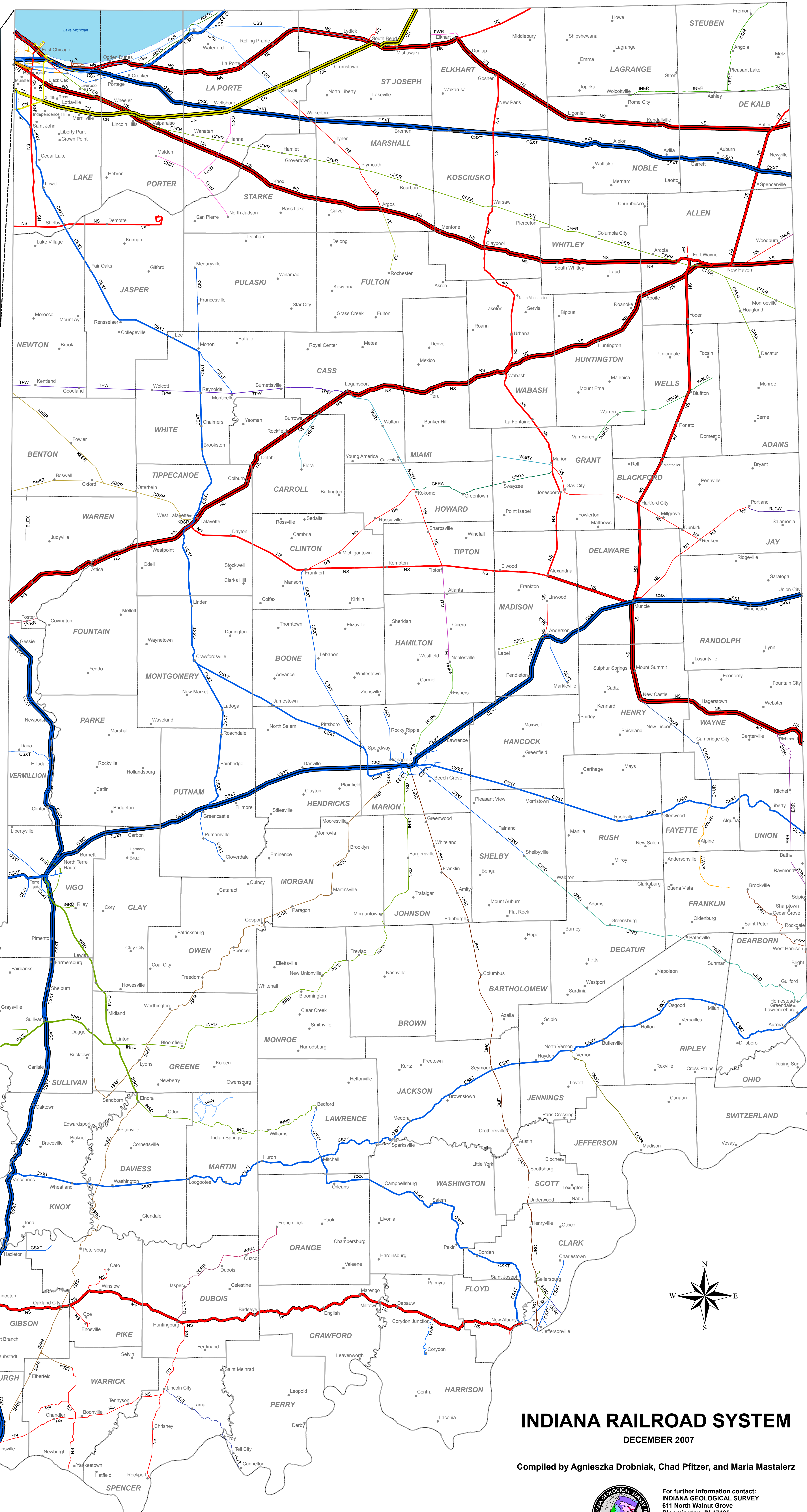
- 40+
- 39.99 - 20
- 19.99 - 5
- 4.99 - 0

* Class I railway is defined by the Association of American Railroads as a railway company with an operating revenue exceeding \$319.3 million.

** A gross ton-mile is the combined weight of all rail cars and their contents, exclusive of locomotives, multiplied by the number of miles traveled in the state within a calendar year.

Railroad data information sources:

- 1) Bamardin, Lochmueller and Associates, 2001. RAILROAD_100K_NTAD_IN_railroad network in Indiana (National Transportation Atlas Database, 1:100,000, line shapefile) (GIS shapefile). downloaded from Indiana Geological Survey GIS files of Indiana - http://129.78.145/arcgis/rest/services/indiana_files/arcgis (last accessed 2005).
- 2) Commonwealth Business Media, 2006. The official railway guide-train service edition. East Windsor, N.J.
- 3) Indiana Department of Transportation, 2007. State of Indiana 2007 rail system map. Indiana Department of Transportation.
- 4) Ladd, H., 2003. U.S. railroad traffic atlas. Indianapolis. www.RailInfoDepot.com, p. 24-26.
- 5) Rand McNally, 1948. Handy railroad atlas of the United States. Chicago, New York, San Francisco.
- 6) Rand McNally, 1948. Handy railroad atlas of the United States. Chicago.
- 7) Walker, M., 2004. Comprehensive railroad atlas of North America—Great Lakes East. Canterbury, U.K., SPV (Stream Powered Video), 83 plates.



INDIANA RAILROAD SYSTEM

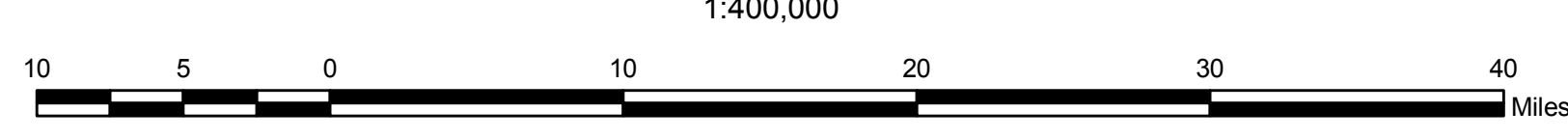
DECEMBER 2007

Compiled by Agnieszka Drobnik, Chad Pfitzer, and Maria Mastalerz



For further information contact:
INDIANA GEOLOGICAL SURVEY
 611 North Walnut Grove
 Bloomington, IN 47405
<http://igs.indiana.edu>
 (812) 855-7636
IGSinfo@indiana.edu

SCALE
 1:400,000



THE PREPARATION OF THIS MAP WAS FUNDED BY THE INDIANA CENTER FOR COAL TECHNOLOGY RESEARCH

This map was compiled by Indiana University, Indiana Geological Survey, using data believed to be accurate; however, a margin of error is inherent in all maps. This map is distributed "AS-IS" without warranties of any kind, either expressed or implied, including but not limited to warranties of suitability for a particular purpose or use. There is no attempt to either the design or production of this map to define the jurisdiction of any federal, state, or local government. A detailed on-ground survey and historical analysis of a single site may differ from this map.